ESTABLISHING RIGHTS OF WAY ON PUBLIC LANDS

September 5, 2018

Dana L. Hofstetter
dhofstetter@hawleytroxell.com

HAWLEY TROXELL

FEDERAL LAND POLICY AND MANAGEMENT ACT OF 1976 (FLPMA)

The term "public lands" means any land and interest in land owned by the United States within the several States and administered by the Secretary of the Interior through the Bureau of Land Management, without regard to how the United States acquired ownership, except--

(1) lands located on the Outer Continental Shelf; and

(2) lands held for the benefit of Indians, Aleuts, and Eskimos.

43 U.S.C. § 1702(e)

The term "right-of-way" includes an easement, lease, permit, or license to occupy, use, or traverse public lands…

43 U.S.C. § 1702(f)

HAWLEY TROXELL

WHAT IS PUBLIC LAND?

This is land that belongs to the government who owns the title to the land. This land is not owned by a company or individual and the government decides its use.

- Black's Law Dictionary

HAWLEY TROXELL

FEDERAL LAND POLICY AND MANAGEMENT ACT OF 1976 (FLPMA) RIGHT OF WAY GRANT AUTHORIZATION

The Secretary, with respect to the public lands (including public lands, as defined in section 1702(e) of this title, which are reserved from entry pursuant to section 24 of the Federal Power Act (16 U.S.C. 818)) and, the Secretary of Agriculture, with respect to lands within the National Forest System (except in each case land designated as wilderness), are authorized to grant, issue, or renew rights-of-way over, upon, under, or through such lands for—

(1) reservoirs, canals, ditches, flumes, laterals, pipes, pipelines, tunnels, and other facilities and systems for the impoundment, storage, transportation, or distribution of water;

(2) pipelines and other systems for the transportation or distribution of liquids and gases, other than water and other than oil, natural gas, synthetic liquid or gaseous fuels, or any refined product produced therefrom, and for storage and terminal facilities in connection therewith;

(3) pipelines, slurry and emulsion systems, and conveyor belts for transportation and distribution of solid materials, and facilities for the storage of such materials in connection therewith;

(4) systems for generation, transmission, and distribution of electric energy, except that the applicant shall also comply with all applicable requirements of the Federal Energy Regulatory Commission under the Federal Power Act, including part 11 thereof (41 Stat. 1063, 16 U.S.C. 791a-825r);

(5) systems for transmission or reception of radio, television, telephone, telegraph, and other electronic signals, and other means of communication;

(6) roads, trails, highways, railroads, canals, tunnels, tramways, airways, livestock driveways, or other means of transportation except where such facilities are constructed and maintained in connection with commercial recreation facilities on lands in the National Forest System; or

(7) such other necessary transportation or other systems or facilities which are in the public interest and which require rights-of-way over, upon, under, or through such lands.

43 U.S.C. § 1761(a).

HAWLEY TROXELL

WHAT IS A RIGHT OF WAY?

The right of passage or of way is a servitude imposed by law or by convention, and by virtue of which one has a right to pass on foot, or horseback, or in a vehicle, to drive beasts of burden or carts, through the estate of another.

- Black's Law Dictionary

HAWLEY TROXELL

FEDERAL LAND POLICY AND MANAGEMENT ACT OF 1976 (FLPMA) SAVINGS CLAUSE

Nothing in this subchapter shall have the effect of terminating any right-of-way or right-of-use heretofore issued, granted, or permitted. However, with the consent of the holder thereof, the Secretary concerned may cancel such a right-of-way or right-of-use and in its stead issue a right-of-way pursuant to the provisions of this subchapter.

43 U.S.C. § 1769(a).

HAWLEY TROXELL

PRE-FLPMA
RIGHTS OF WAY RECOGNIZED

.8E

2801 – RIGHTS-OF-WAY – GENERAL

E. Categorical Exclusions. Whenever applicable, apply categorical exclusion provisions for ROW applications.

F. Access. Allow owners of non-Federal lands surrounded by public land managed under FLPMA, a degree of access which will provide for the reasonable use and enjoyment of the non-Federal land. Such access must conform to rules and regulations governing the administration of the public land.

G. Prior Authorizations/Existing Uses. Such uses should be serialized and noted to the public land records for informational purposes.

1. Pre-FLPMA. Recognize as an authorized use, any ROW facility constructed on public land on or before October 21, 1976, under the authority of any act repealed as to future authorization by FLPMA. No further authorization is required by the holder for the following:

a. Ditches and canals constructed on public land under the authority of the Act of July 26, 1866 (43 U.S.C. 661, repealed 1976).

b. A ROW for a public highway constructed on public land under R.S. 2477 (43 U.S.C. 932, repealed 1976).

2. Existing Uses. Recognize as an authorized use:

a. Facilities usual to a highway located within the limits of a ROW granted pursuant to Title 23 of the Federal Aid Highway Act, unless the Letter of Consent does not allow such uses.

b. Facilities usual to a highway for which the highway ROW holder approved such use during the period that the Secretary had waived regulatory jurisdiction (waiver period ended November 7, 1974).

c. On acquired lands, facilities which were authorized by the previous landowner(s) and not specifically acquired by the United States.

d. On acquired lands, facilities for which the use was established by adverse possession or prescription prior to acquisition of the land by the United States.

H. Public Service. Provide all applicants, holders, and interested parties timely and equitable consideration and the highest degree of public service.

- BLM Manual

HAWLEY TROXELL

CASUAL USE EXAMPLES

b. Examples. Casual use may include the following activities and practices:

(1) Recreational activities such as use of roads for hunting and sightseeing. This does not include driving where vehicle use is prohibited.

(2) Domestic uses or activities associated with managing ranches, farms, and rural residences.

(3) Ingress and egress on existing roads and trails.

(4) Activities necessary to collect data for filing a ROW application such as sampling, marking of routes or sites, including surveying or other activities that do not unduly disturb the surface or require the extensive removal of vegetation.

(5) Minor activities that have existed over a period of time without a grant and without causing appreciable disturbance to the public land resources or improvements.

- BLM Manual

HAWLEY TROXELL

REVISED STATUTE 2477
(COMMONLY KNOWN AS "RS 2477")

- RS 2477 was enacted by the United States Congress in 1866 to encourage the settlement of the Western United States by the development of a system of highways. Its entire text is one sentence: "the right-of-way for the construction of highways across public lands not otherwise reserved for public purposes is hereby granted."
- Also consider the possibility of other pre-FLPMA authorities for historic rights of way.

HAWLEY TROXELL

SOME SOURCES OF INFORMATION ABOUT EXISTING RIGHTS OF WAY ON FEDERAL LANDS

1. Patent Deeds/Patent Files at the National Archives
2. Master Title Plats/Historical Indices/Other BLM Records
3. Federal Transportation and Travel Management Plans
4. State and County Road Maps
5. Title Reports (maybe)

HAWLEY TROXELL

CASUAL USE EXEMPTION

D. ROW Uses not requiring a ROW Grant. Some ROW uses are authorized by other statutes (e.g. mining laws), or have grandfather rights from law that predates FLPMA (e.g. Revised Statute 2477), or are existing rights in the land when the BLM acquires it, or are minor in nature.

1. Casual Use. The AO shall make every effort to allow uses of the public lands without a ROW grant, under the provisions for casual use. If a proposed use is expected to cause appreciable disturbance or damage to public lands or resources and needs to be controlled, it is not casual use.

a. Criteria for Identifying Casual Use.

(1) Access. If access needs to be controlled or regulated through the use of stipulations, casual use is not applicable.

(2) Disturbance or Damage. The possibility of appreciable disturbance or damage is a judgment call that needs to be made in advance. Review similar activities that have previously occurred in other locations. Did they cause appreciable damage? Will there be any significant evidence of the activity in the near future? Will observers be aware of or concerned by the activity?

- BLM Manual

HAWLEY TROXELL

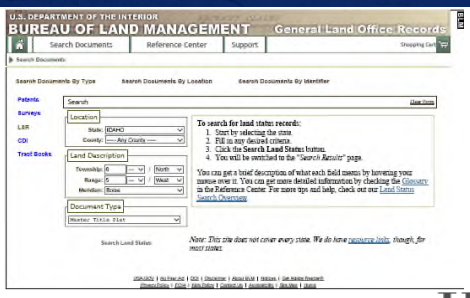

HAWLEY TROXELL

MASTER TITLE PLAT

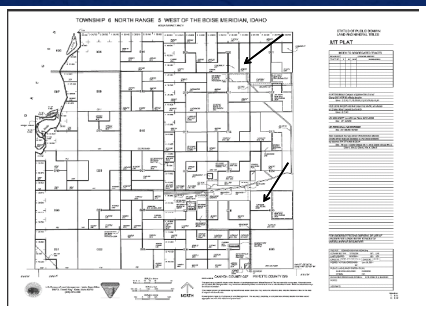

HAWLEY TROXELL

43 CFR PART 2800

Part 2800—Rights-of-Way Under the Federal Land Policy and Management Act

Effective Date: 08/31/2018 | Go | Specify Content to Search

Select all content | No items selected | Clear Selection | Collapse All

- 43 CFR Subt. B, Ch. II, Subch. B, Grp. 2800, Pt. 2800, Refs & Annos
- Subpart 2801—General Information
  - § 2801.2 What is the Objective of BLM's Right-of-Way Program?
  - § 2801.5 What Acronyms and Terms Are Used in the Regulations in this Part?
  - § 2801.6 Scope.
  - § 2801.8 Severability.
  - § 2801.9 When DO I Need a Grant?
  - § 2801.10 How DO I Appeal a BLM Decision Issued Under the Regulations in this Part?
- Subpart 2802—Lands Available for FLPMA Grants
  - § 2802.10 What Lands Are Available for Grants?
  - § 2802.11 How Does the BLM Designate Right-of-Way Corridors and Designated Leasing Areas?
- Subpart 2803—Qualifications for Holding FLPMA Grants
  - § 2803.10 Who May Hold a Grant?
  - § 2803.11 Can Another Person Act on MY Behalf?
  - § 2803.12 What Happens to MY Application or Grant if I Die?
- Subpart 2804—Applying for FLPMA Grants
  - § 2804.10 What Should I DO Before I File MY Application?
  - § 2804.11 Where DO I File MY Grant Application?
  - § 2804.12 What Must I DO when Submitting MY Application?
  - § 2804.13 Will BLM Keep MY Information Confidential?
  - § 2804.14 What is the Processing Fee for a Grant Application?
  - § 2804.15 When Does BLM Reevaluate the Processing and Monitoring Fees?
  - § 2804.16 Who is Exempt from Paying Processing and Monitoring Fees?
  - § 2804.17 What is a Master Agreement (Processing Category 5) and What Information Must I Provide to BLM when I Request One?
  - § 2804.18 What Provisions DO Master Agreements Contain and What Are Their Limitations?
  - § 2804.19 How Will BLM Process MY Processing Category 5 Application?

HAWLEY TROXELL

HISTORICAL INDEX

TOWNSHIP 6 NORTH RANGE 5 WEST OF THE BOISE MERIDIAN, IDAHO

HAWLEY TROXELL

43 CFR PART 2800

- § 2804.20 How Does BLM Determine Reasonable Costs for Processing Category 6 or Monitoring Category 6 Applications?
- § 2804.21 What Other Factors Will BLM Consider in Determining Processing and Monitoring Fees?
- § 2804.22 How Will the Availability of Funds Affect the Timing of BLM's Processing?
- § 2804.23 when Will the BLM Use a Competitive Process?
- § 2804.24 DO I Always Have to Submit an Application for a Grant Using Standard Form 299?
- § 2804.25 How Will BLM Process MY Application?
- § 2804.26 Under What Circumstances May BLM Deny MY Application?
- § 2804.27 What Fees Must I Pay if BLM Denies MY Application or if I Withdraw MY Application?
- § 2804.28 What Processing Fees Must I Pay for a BLM Grant Application Associated with Federal Energy Regulatory Commission (FERC) Licenses or RE-License Applications Under Part I of the Federal Power Act (Fpa)?
- § 2804.29 What Activities May I Conduct on the Lands Covered by the Proposed Right-of-Way While BLM is Processing MY Application?
- § 2804.30 What is the Competitive Process for Solar or Wind Energy Development for Lands Outside of Designated Leasing Areas?
- § 2804.31 How Will the BLM Call for Site Testing for Solar and Wind Energy?
- § 2804.33 How Will the BLM Prioritize MY Solar or Wind Energy Application?
- § 2804.40 Alternative Requirements.
- Subpart 2805—Terms and Conditions of Grants
  - § 2805.10 How Will I Know Whether the BLM Has Approved or Denied MY Application or if MY Bid for a Solar or Wind Energy Development Grant or Lease is Successful or Unsuccessful?
  - § 2805.11 What Does a Grant Contain?
  - § 2805.12 What Terms and Conditions Must I Comply with?
  - § 2805.13 when is a Grant Effective?
  - § 2805.14 What Rights Does a Grant Convey?
  - § 2805.15 When Rights Does the Grant Sunset-Relate?
  - § 2805.16 if I Hold a Grant, What Monitoring Fees Must I Pay?
  - § 2805.17 when DO I Pay Monitoring Fees?
  - § 2805.20 Bonding Requirements.
- Subpart 2806—Annual Rents and Payments
  - 43 CFR Subt. B, Ch. II, Subch. B, Grp. 2800, Pt. 2800, Subpt. 2806, Refs & Annos
  - General Provisions
  - Linear Rights-of-Way
  - Communication Site Rights-of-Way
  - Other Rights-of-Way
  - Wind Energy Rights-of-Way
  - Solar Energy Rights-of-Way
  - Other Rights-of-Way
- Subpart 2807—Grant Administration and Operation
  - § 2807.10 when Can I Start Activities Under MY Grant?
  - § 2807.11 when Must I Contact BLM During Operations?
  - § 2807.12 if I Hold a Grant, for What All I Liable?
  - § 2807.13 as Grant Holders, What Liabilities DO State, Tribal, and Local Governments Have?
  - § 2807.14 How Will BLM Notify ME if Someone Else Wants a Grant for Land Subject to MY Grant or near or Adjacent to IT?

HAWLEY TROXELL

HISTORICAL INDEX

TOWNSHIP 6 NORTH RANGE 5 WEST OF THE BOISE MERIDIAN, IDAHO

HAWLEY TROXELL

43 CFR PART 2800

- § 2807.15 How Is Grant Administration Affected if the Land MY Grant Encumbers is Transferred to Another Federal Agency or Out of Federal Ownership?
- § 2807.16 Under What Conditions May BLM Order an Immediate Temporary Suspension of MY Activities?
- § 2807.17 Under What Conditions May BLM Suspend or Terminate MY Grant?
- § 2807.18 How Will I Know that BLM Intends to Suspend or Terminate MY Grant?
- § 2807.19 when MY Grant Terminates, What Happens to Any Facilities on IT?
- § 2807.20 when Must I Amend MY Application, Seek an Amendment of MY Grant, or Obtain a New Grant?
- § 2807.21 May I Assign or Make Other Changes to MY Grant or Lease?
- § 2807.22 How DO I Renew MY Grant or Lease?
- Subpart 2808—Trespass
  - § 2808.10 What is Trespass?
  - § 2808.11 What Will BLM DO if IT Determines that I AM in Trespass?
  - § 2808.12 May I Receive a Grant if I AM or Have Been in Trespass?
- Subpart 2809—Competitive Process for Leasing Public Lands for Solar and Wind Energy Development Inside Designated Leasing Areas
  - 43 CFR Subt. B, Ch. II, Subch. B, Grp. 2800, Pt. 2800, Subpt. 2809, Refs & Annos
  - § 2809.10 Closing.
  - § 2809.11 How Will the BLM Solicit Nominations?
  - § 2809.12 How Will the BLM Select and Prepare Parcels?
  - § 2809.13 How Will the BLM Conduct Competitive Offers?
  - § 2809.14 What Types of Bids Are Acceptable?
  - § 2809.15 How Will the BLM Select the Successful Bidder?
  - § 2809.16 when DO Inmate Offers Apply?
  - § 2809.17 Will the BLM Ever Reject Bids or RE-Conduct a Competitive Offer?
  - § 2809.18 What Terms and Conditions Apply to Leases?
  - § 2809.19 Applications in Designated Leasing Areas or on Lands that Later Become Designated Leasing Areas

HAWLEY TROXELL

IDAHO CODE § 58-603. RIGHTS OF WAY FOR PUBLIC UTILITY LINES, HIGHWAYS, AND OTHER PURPOSES

The state board of land commissioners is hereby empowered to grant, over and upon any land owned or controlled by the state of Idaho, rights of way for railroad, telegraph, telephone and electric lines, pipelines for natural and manufactured gas, rights of way for highway purposes, and rights of way for any other public or private purpose or beneficial use. Application for such right of way must be accompanied by a map, in duplicate, showing the course of such right of way over each smallest legal subdivision of land, and the amount of land required for said right of way. The said right of way may be granted by the state board of land commissioners upon such terms and upon such compensation being paid therefor as the said board may determine: provided, that no land shall be sold under the provisions of this section for less than ten dollars ($10.00) per acre. Upon the said right of way being granted, it shall be the duty of the director of the department of lands to enter the same upon the plats of state lands on file in his office: provided further, that if the lands so granted are not used for the purpose specified in the application for right of way, within five (5) years from the granting of such right of way, then in such event the said lands so granted shall revert to the state; or if the tracks or works upon such lands for which such right of way has been granted are not completed within five (5) years after such right of way has been granted, the state land board shall have the right to declare such rights of way forfeited.

S.L. 1907, p. 310, § 1; S.L. 1931, ch. 40, § 1; S.L. 1974, ch. 17, § 73.

HAWLEY TROXELL

QUESTIONS?

HAWLEY TROXELL

THANK YOU!

208.344.6000
www.hawleytroxell.com

HAWLEY TROXELL

TOWNSHIP 6 NORTH RANGE 5 WEST OF THE BOISE MERIDIAN, IDAHO

BOISE DISTRICT SEC 3

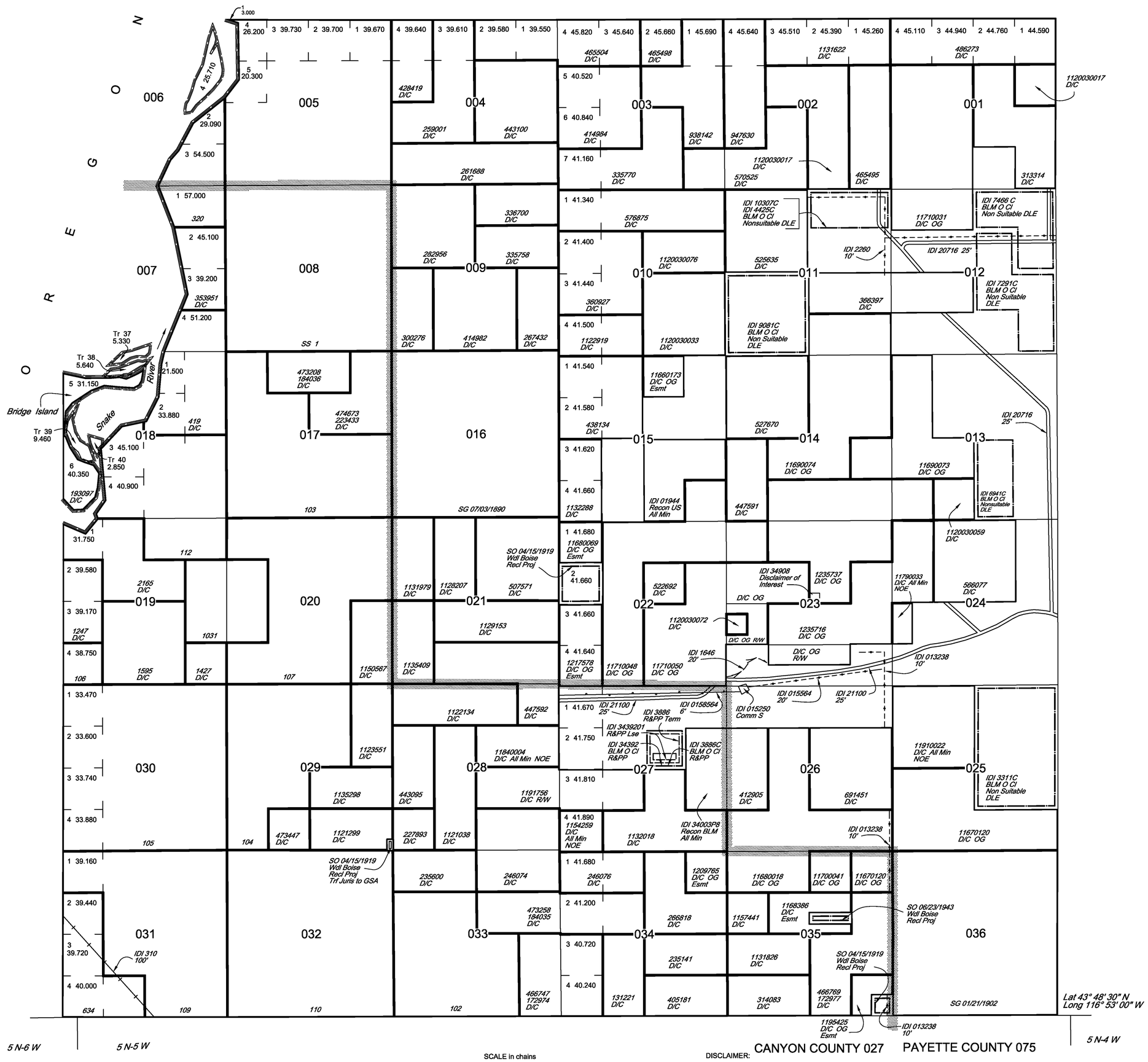

STATUS OF PUBLIC DOMAIN LAND AND MINERAL TITLES

MT PLAT

INDEX TO SEGREGATED TRACTS				
RESURVEY	ORIGINAL SURVEY			
TRACT NO	T	R	SEC	SUBDIVISION

B 027560 Black Canyon Irrigation Dist (Act of Cong 08/11/1916) affects land in
Secs 1,2,10,11,15,20,21,22,27,28,29,34,35

PLO 3016 04/08/1963 Wdl Deer Flat NWR, all islands in Snake River owned by the US
Secs 6,7,18

IDI 3886 R&PP Landfill Lse Term 02/01/1994
Sec 27: SWNE

IDI 36966 Sikes Act 09/24/2009
Sec 27: SENE, NESE

See Cadastral Survey dated 01/23/2012 to identify Snake River islands awarded to the State of Idaho by decree CIV 97-0426-S-BLW
Sec 18: 23.1 Cable Group No 1, 23.2 Cable Group No 2, 23a.1, 23a.2, 23a.3, 23a.4, 23a.5

FOR ORDERS EFFECTING DISPOSAL OR USE OF UNIDENTIFIED LANDS REFER TO INDEX OF MISCELLANEOUS DOCUMENTS

FILE REF:	ID080060N0050WaM100000.dwg		
CONVERTED TIFF:	10/18/2006	BY:	LFM
LAST UPDATED:	06/30/2014	BY:	JCB
QA/QC #1:	SSB 07/08/2014	QA/QC #2:	SSB
POSTED TO PUBLIC RECORDS:	June 30, 2014		
BY:			
PUBLIC LAND SURVEY SYSTEM (PLSS)			
BLM GCDB ACQUIRED:	04/26/2005		
OTHER:	N/A		
PROJECTED COORDINATE SYSTEM:	UTM ZONE 11N, NAD 1983		
NOTES:			
USE PLATS:			

U.S. Bureau of Land Management - Idaho State Office
1387 S. Vinnell Way Boise, Idaho 83709
(208) 373-4000

SCALE in chains: 10 5 0 10 20 30 60

SCALE in feet: 1000 500 0 1000 2000 4000

SCALE in meters: 250 0 250 500 1000

NORTH

DISCLAIMER:

This plat is only a graphic display of the Bureau of Land Management's (BLM) Record of Title and township survey data. Records hereon do not reflect title changes which may have been affected by lateral movements of river or other bodies of water. Refer to cadastral surveys for official information.

The notation shown on withdrawals represent the last action taken, but may not be the effective date. See the historical index for the date of original withdrawal order.

No warranty is made by the Bureau of Land Management. The accuracy, reliability, or completeness of these data for individual use or aggregate use with other data is not guaranteed.

Boise Mer.
T. 6 N
R. 5 W

TOWNSHIP 6 NORTH RANGE 5 WEST OF THE BOISE MERIDIAN, IDAHO

SECTION	SUBDIVISION																		ACRES	KIND OF ENTRY OR PURPOSE OF ORDER	SERIAL FILE OR ORDER NUMBER	DATE OF ACTION	DATE POSTED	REMARKS E.G. DATE CLOSED, TERMINATED, REJECTED OR RESCINDED
	NE				NW				SW				SE				LOTS	OTHER DESCRIPTION						
	NE	NW	SW	SE	NE	NW	SW	SE	NE	NW	SW	SE	NE	NW	SW	SE	FOR ORDERS EFFECTING DISPOSAL OR USE OF UNIDENTIFIED LANDS WITHDRAWN FOR CLASSIFICATION, MINERALS, WATER, AND/OR OTHER PUBLIC PURPOSES AND INDIAN TREATIES, REFER TO INDEX OF MISCELLANEOUS DOCUMENTS							
28			X	X																R&PP Lse	IDI 9380	03/24/1977		
11																								
12																		Subdiv Und; 6N 4W		R/W Trans Line	IDI 12807	06/01/1977		Proof of Construction 10/04/1978; Consolidated with IDI 2260, 08/27/2008; Case Closed
																								08/27/2008
28																		Subdiv Und		R/W Trans Line	IDI 14486	07/28/1978		Expired 09/18/1986
24																		W2NWSW	20.00	PS Pat	11790033	05/16/1979		IDI 4556
24	X			X		X	X		X	X	X	X	X	X	X	X								
25																		All						
26	X	X			X	X		X	X		X	X			X	X								
35	X	X			X	X										X		N2S2SWNE; 5N 5W		OG Lse	IDI 18698	05/01/1982		Part Relq 03/18/1985; Sim List 08/1985; Term 05/01/1986; Sim List 12/1986
1				X			X	X	X	X	X	X			X									
2			X					X						X	X									
10			X	X									X	X	X	X								
11	X	X	X	X					X	X	X	X			X	X								
12	X	X	X	X	X	X	X	X			X	X	X	X	X	X								
13																		All						
14	X	X	X	X					X			X	X	X	X	X								
15	X	X	X	X					X			X	X	X	X	X								
22	X	X		X	X			X	X			X	X	X	X	X	1,2,3,4							
23																		All						
27	X	X	X		X			X									1,2,4							
34	X																			OG Lse	IDI 18699	06/01/1982		Term 06/01/1991
28			X	X																OG Lse	IDI 19748	08/01/1983		Term 08/01/1984; Sim List 04/1985
28			X	X															80.00	R&PP Pat	11840004	10/27/1983		IDI 9380
13														X	X				80.00	BLM O CI Unsuitable DLE	IDI 6941C	10/27/1983		
25					X	X	X	X											160.00	BLM O CI Suitable R&PP	IDI 17199C	02/27/1984		
25					X	X	X	X											160.00	R&PP Lse	IDI 17199	05/23/1984		
1																								
11																								
12																								
13																								
24																								
25																		Subdiv Und; 8N 3W		R/W Rd	IDI 20716	06/20/1984		Part Canc 03/29/1991, 04/30/2003
23																								
24																								
27																		Subdiv Und; 9N 2W		R/W Rd	IDI 21100	10/30/1984		
13												X							40.00	BLM O CI Suitable DLE	IDI 6941C	03/15/1985		Term 9:00 AM 05/24/2001; 66FR101, 28758, 05/24/2001
10														X					40.00	BLM O CI Unsuitable DLE	IDI 4427C	03/21/1985		Term 9:00 AM 05/24/2001; 66FR101, 28758, 05/24/2001
1				X															40.00	BLM O CI Suitable DLE	IDI 10040C	04/02/1985		CI Term 10/28/1998
11									X	X	X	X							160.00	BLM O CI Unsuitable DLE	IDI 9081C	04/23/1985		
10															X	X			80.00	BLM O CI Suitable DLE	IDI 9081C	04/23/1985		Term 9:00 AM 05/24/2001; 66FR101, 28758, 05/24/2001
11	X	X																	80.00	BLM O CI Unsuitable DLE	IDI 10307C	06/17/1985		
11	X	X																	80.00	BLM O CI Unsuitable DLE	IDI 4425C	06/17/1985		
12			X										X	X		X		6N 4W	208.85	BLMO CI Unsuitable DLE	IDI 7291C	03/05/1986		
12	X	X		X														6N 4W	257.15	BLM O CI Unsuitable DLE and				
																				Carey Act	IDI 7486C	04/25/1986		
2																	1,2,3							
10												X					4							
15		X																		Continued on Page 14				

TOWNSHIP 6 NORTH RANGE 5 WEST OF THE BOISE MERIDIAN, IDAHO

SECTION	SUBDIVISION																				LOTS	OTHER DESCRIPTION	ACRES	KIND OF ENTRY OR PURPOSE OF ORDER	SERIAL FILE OR ORDER NUMBER	DATE OF ACTION	DATE POSTED	REMARKS E.G. DATE CLOSED, TERMINATED, REJECTED OR RESCINDED
	NE				NW				SW				SE															
	NE	NW	SW	SE	NE	NW	SW	SE	NE	NW	SW	SE	NE	NW	SW	SE	FOR ORDERS EFFECTING DISPOSAL OR USE OF UNIDENTIFIED LANDS WITHDRAWN FOR CLASSIFICATION, MINERALS, WATER, AND/OR OTHER PUBLIC PURPOSES AND INDIAN TREATIES, REFER TO INDEX OF MISCELLANEOUS DOCUMENTS							
20													X			X							Continued from Page 13				
21					X	X	X	X	X	X	X		X	X														
22																	1,3,4											
27												X		X	X	X												
28		X			X	X		X	X			X																
29	X			X																		SE excl E2SESESESE						
34	X								X			X																
35								X	X	X												1N 1W; See Rmks		PLO Rev Patented Wdn Lands				N2SWNE, S2S2SWNE, W2SESE, NESESE
																								Reclamation Wdl	5444		07/06/1967	See MDI; 39FR219, 39877, 11/12/1977; E2SESESESE Rev 12/06/1988
29																						E2SESESESE	5.00	Transfer of Jurisdiction from BLM	IDI 25646	12/08/1988		GSA
2																						Subdiv Und		R/W Buried Pipeline	IDI 26422	06/15/1989		Term 01/25/2005; Case Closed 01/25/2005
25					X	X	X	X															160.00	R&PP Pat	11910022	03/21/1991		IDI 17199
1				X																								
2			X					X						X	X													
10			X	X									X	X	X	X												
13												X																
23																						1S 2W; See Rmks						SWNWNWSW, SENWNWSW, NWSWNWSW, NESWNWSW; Case Closed
																								PX Apln	IDI 32145	03/28/1997		06/29/2002; See IDI 34003 03/12/2002
1				X																								
2			X					X						X	X													
10			X	X									X	X	X	X												
13								X																				
23																						5N 1E; See Rmks						S2NWNWSW, N2SWNWSW; See Pat 1120030017, 1120030033, 1120030059,
																								PX Apln	IDI 34003	03/12/2002		1120030072, 1120030076, 04/30/2003
1				X																								
2			X					X						X	X								200.00	PX Pat	1120030017	04/30/2003		IDI 340035F; See SRP IDI 34003PT et al
10													X	X	X	X							160.00	PX Pat	1120030033	04/30/2003		IDI 34003F0; See SRP IDI 34003PT et al
13												X											40.00	PX Pat	1120030059	04/30/2003		IDI 34003FV; See SRP IDI 34003PT et al
23																						14N 2W; See Rmks	529.29	PX Pat	1120030072	04/30/2003		IDI 34003RF; See SRP IDI 34003PT et al
10			X	X																			80.00	PX Pat	1120030076	04/30/2003		IDI 34003VF; See SRP IDI 34003PT et al
27				X									X										80.00	PX WD to BLM	IDI 34003P8	05/01/2003		Title Accepted 07/29/2003; See SRP IDI 34003FD et al
23																						SWSWSWNE		Disclaimer of Interest	IDI 34908	06/07/2005		
13											X																	
14												X			X	X												
15																X												
23	X	X	X	X	X	X	X	X	X				X	X								See Rmks						N2NWNWSW, S2SWNWSW, E2NWSW, N2SESW, N2SWSE
24						X	X															W2NWSW		PS Prop (Min Only)	IDI 36199	09/03/2008		73FR171, 51508-09, 09/03/2008; Segr Term 09/30/2010; Case Closed 03/15/2011
11																												
12																						Subdiv Und		R/W Powerline	IDI 2260	08/27/2008		Consolidated with IDI 12807; Width reduced to 20'
27			X																				40.00	R&PP Classification (NORA)	IDI 34392	05/23/2011		76FR99, 29785-86, 05/23/2011
1															X													
11	X	X	X	X					X	X	X	X																
12	X	X	X	X			X	X			X	X	X	X	X	X												
13	X	X	X	X	X			X					X	X	X	X												
15	X		X	X					X			X	X	X	X													
23											X					X						See Rmks						S2SESW, S2SWSE
24	X			X					X		X	X	X	X	X	X						See Rmks		Continued on Page 15				E2NWSW, W2NWSW